Pend Oreille Conservation District Lead Entity

WRIA 62

Project Photos

Third Round 2001

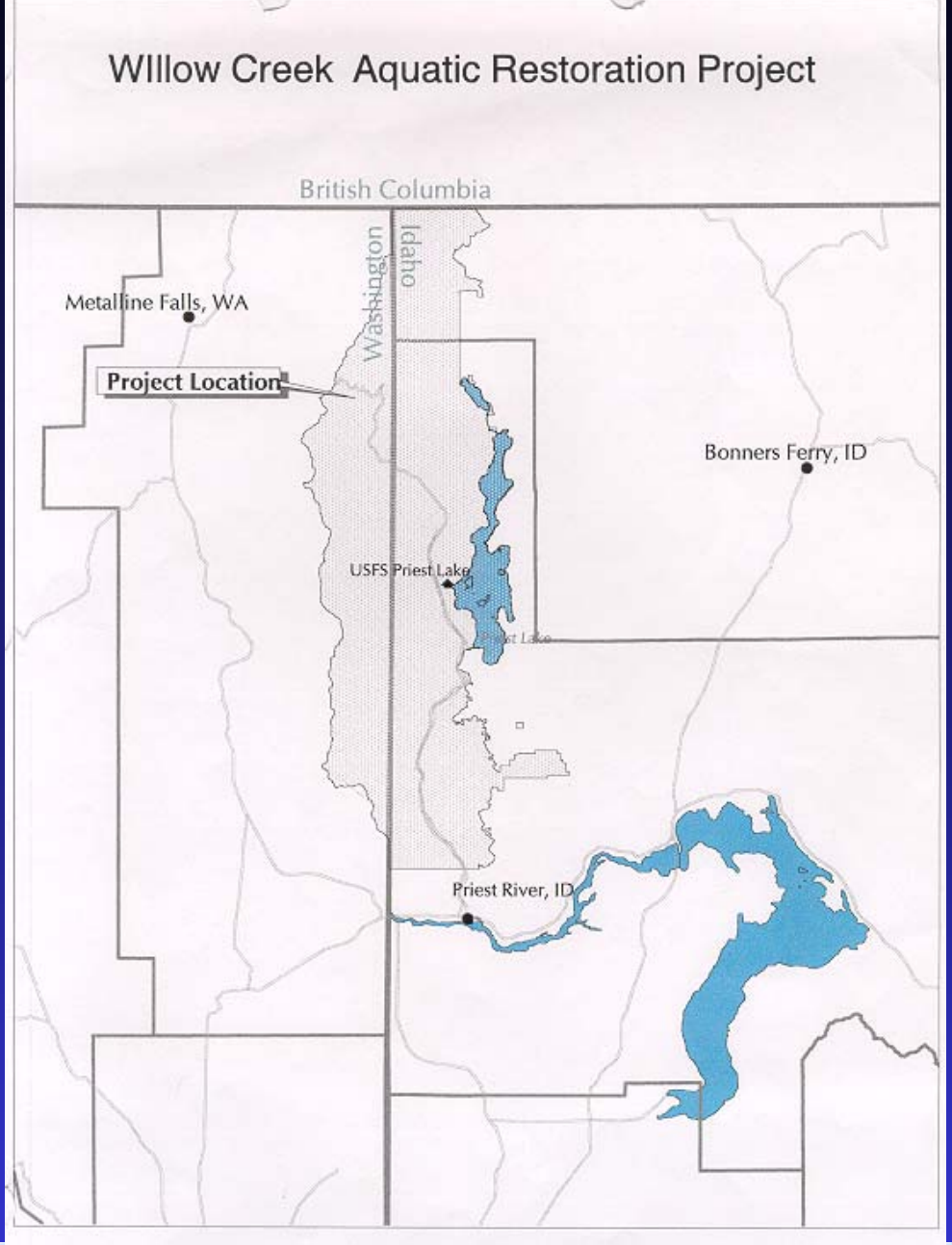

Lead Entity: *Pend Oreille 62*
Rank: *1 of 5*

Project Name: *#01-1405R Willow Creek*
Sponsor: *Kalispel Tribe*

Photo 1 of 5

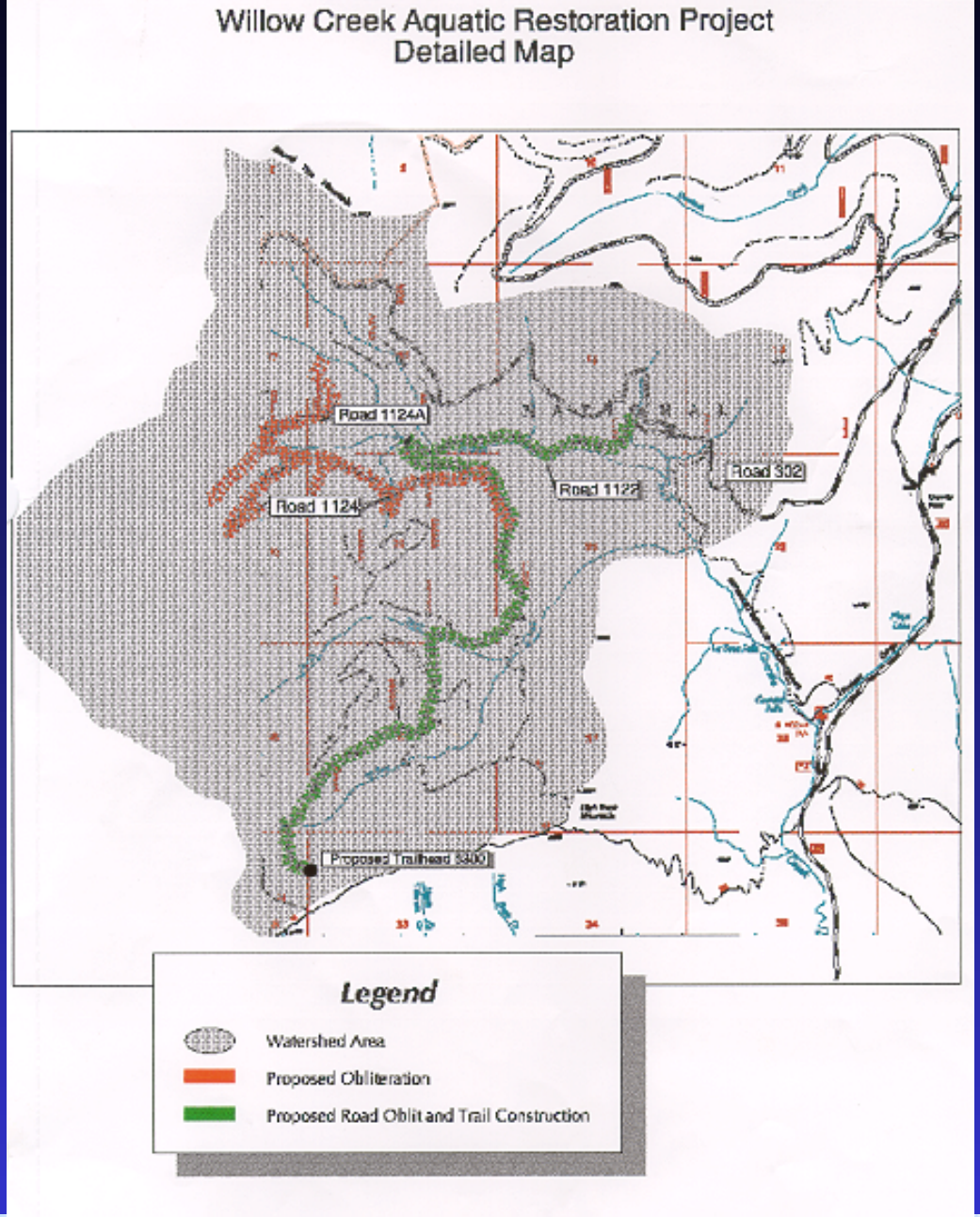

Lead Entity: *Pend Oreille 62*
Rank: *1 of 5*

Project Name: *#01-1405R Willow Creek*
Sponsor: *Kalispel Tribe*

Photo 2 of 5

Selected Photos
Willow Creek Aquatic Restoration Project



Lead Entity: *Pend Oreille 62*
Rank: *1 of 5*

Project Name: *#01-1405R Willow Creek*
Sponsor: *Kalispel Tribe*

Lead Entity: *Pend Oreille 62*
Rank: *1 of 5*

Project Name: *#01-1405R Willow Creek*
Sponsor: *Kalispel Tribe*

Photo 4 of 5



Lead Entity: *Pend Oreille 62*
Rank: *1 of 5*

Project Name: *#01-1405R Willow Creek*
Sponsor: *Kalispel Tribe*

Photo 5 of 5

Lead Entity: *Pend Oreille 62*
Rank 2 *of 5*

Project Name: *#01-1306N Pend O. Barrier Inv.*
Sponsor: *Pend O. Cons. District*

Photo of

Lead Entity: *Pend Oreille 62* Project Name: *#01-1406R Cedar Cr.(Joe Ottawa)*

Rank *3 of 5* Sponsor: *Joe Ottawa-landowner*

Lead Entity: *Pend Oreille 62*

Project Name: #01-1407R Cedar Creek

Rank: 4 *of 5*

Sponsor: *Mike Berger-landowner*

Lead Entity: *Pend Oreille 62*

Project Name: *#01-1407R Cedar Creek*

Rank: 4 *of 5*

Sponsor: *Mike Berger-landowner*

Lead Entity: *Pend Oreille 62*

Project Name: *#01-1407R Cedar Creek*

Rank: 4 *of 5*

Sponsor: *Mike Berger-landowner*

Lead Entity: *Pend Oreille 62*
Rank: 4 *of 5*

Project Name: *#01-1407R Cedar Creek*
Sponsor: *Mike Berger-landowner*

Lead Entity: *Pend Oreille 62*

Project Name: *#01-1407R Cedar Creek*

Rank: 4 *of 5*

Sponsor: *Mike Berger-landowner*



Lead Entity: *Pend Oreille 62*

Project Name: *#01-1389R Sullivan Creek*

Rank: 5 *of 5*

Sponsor: *Pend O. Conserv. Dist.*

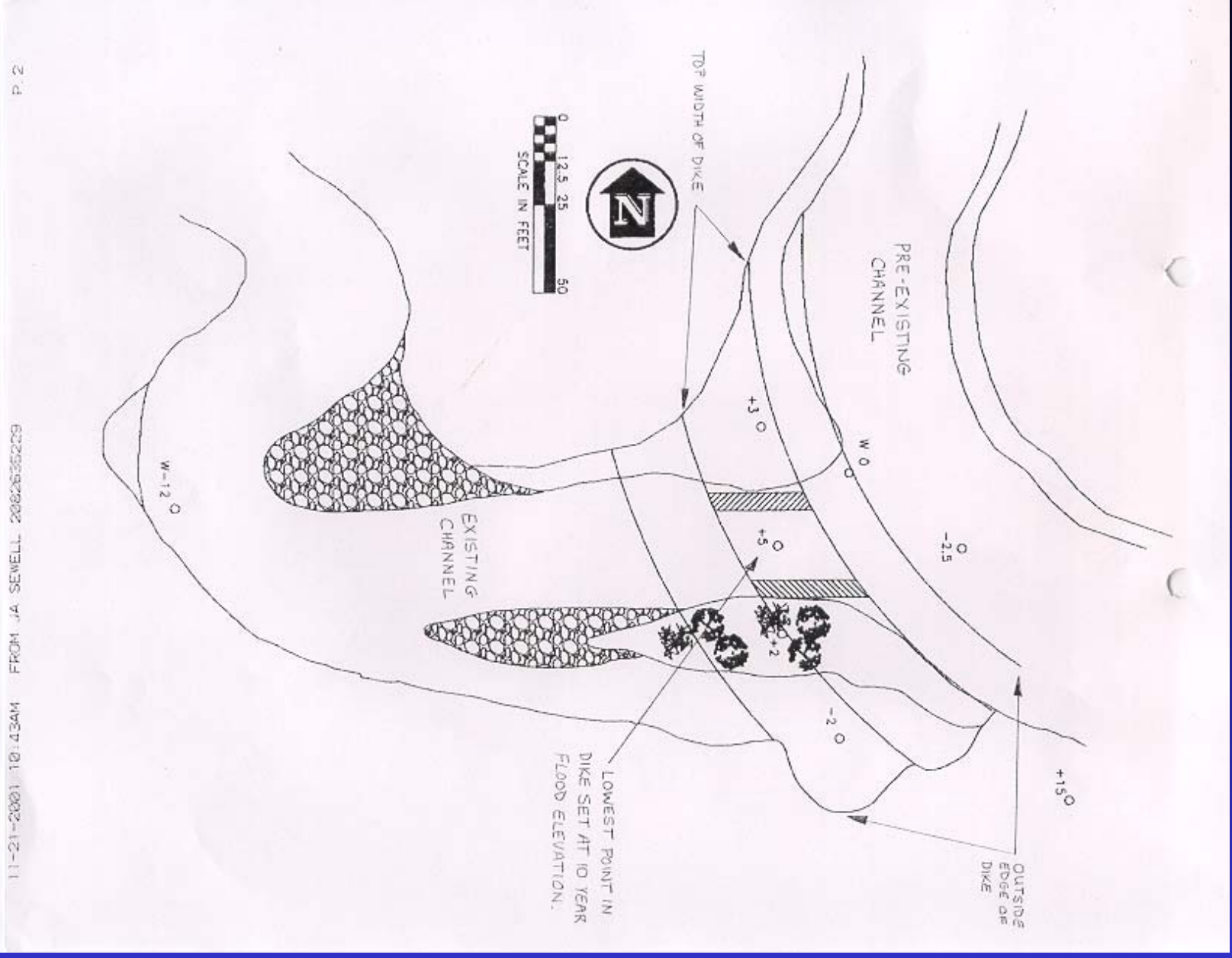

Lead Entity: *Pend Oreille 62*
Rank: 5 *of 5*

Project Name: *#01-1389R Sullivan Creek*
Sponsor: *Pend O. Conserv. Dist.*

Erosion damage and past streambank protection project by the town of Metaline Falls.

Lead Entity: *Pend Oreille 62*
Rank: 5 *of 5*

Project Name: *#01-1389R Sullivan Creek*
Sponsor: *Pend O. Conserv. Dist.*

Looking downstream from Y towards pool and erodable bank.

Notice drop in elevation. This will be brought up higher to help slow any water passing over structure during 10 year flood events.

Lead Entity: *Pend Oreille 62*
Rank: 5 *of 5*

Project Name: *#01-1389R Sullivan Creek*
Sponsor: *Pend O. Conserv. Dist.*

Standing at Y in creek looking down pre-existing channel.

Location of Gravel Bar / Dike.

Lead Entity: *Pend Oreille 62*
Rank: 5 *of 5*

Project Name: *#01-1389R Sullivan Creek*
Sponsor: *Pend O. Conserv. Dist.*

Looking upstream towards where Gravel bar / Dike will be placed.

Lead Entity: *Pend Oreille 62*
Rank: 5 *of 5*

Project Name: *#01-1389R Sullivan Creek*
Sponsor: *Pend O. Conserv. Dist.*